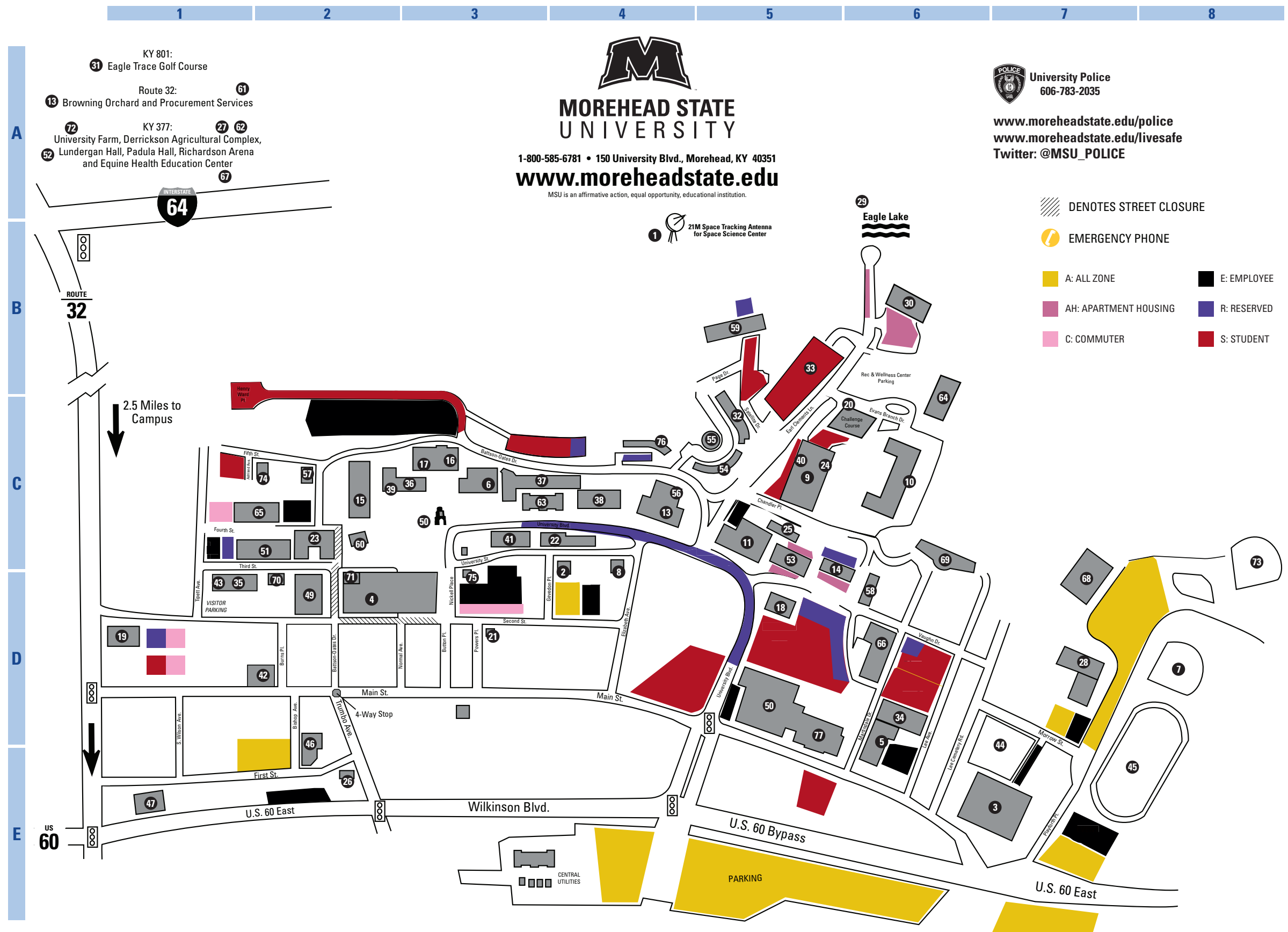










1. 21M Space Tracking Antenna - B4
2. 342 (Baptist Campus Ministries) - C4
3. Academic-Athletic Center - E7
4. Adron Doran University Center (ADUC) - D2
5. Adult Learning Center (Education Services Building) - D6
6. Allen Field - D8
7. Allie Young Hall - C3
8. Alumni Relations and Development (Palmer House) - C4
9. Alumni Tower - C5
10. Andrews Hall - C6
11. Baird Music Hall - C5
12. Breckinridge Hall - C4
13. Browning Orchard - A1
14. Butler Hall - C5
15. Button Auditorium - C2
16. Camden-Carroll Library - C3
17. Career Services Center (Camden-Carroll Library, First Floor) - C3
18. Cartmell Hall - D5
19. Center for Health, Education & Research (CHER) - D1
20. Challenge Course - C5
21. Chi Alpha Fellowship - D3
22. Claypool-Young Art Bldg. - C4
23. Combs Bldg. - C2
24. Communications & Marketing (Alumni Tower East, First Floor) - C5
25. Cooper Hall - C5
26. Cora Wilson Stewart Moonlight School - E2
27. Derrickson Agricultural Complex - A1
28. Eagle Athletics Guided Learning & Enhancement Center - D7
29. Eagle Lake - B6
30. Eagle Lake Apartments - B6
31. Eagle Trace Golf Course - A1
32. East Mignon Hall - C5
33. East Parking Complex and Dining Commons - B5
34. Educational Services Building - D6
35. Enrollment Services (Proudfoot Bldg.) - D1
36. Fields Hall - C2
37. Ginger Hall - C3
38. Grote-Thompson Hall (Craft Academy) - C4
39. Honors House (Fields Hall) - C2
40. Housing Office (Alumni Tower West, First Floor) - C5
41. Howell-McDowell Administration Bldg. - C3
42. Innovation Launchpad - D2
43. International Student Services (Enrollment Services Center) - D1
44. Intramural/Soccer Practice Field - D7
45. Jayne Stadium - E7
46. Kentucky Center for Traditional Music - D2
47. Kentucky Folk Art Center - E1
48. Lappin Hall - D2
49. Laughlin Health Bldg. - D5
50. Little Bell Tower - C3
51. Lloyd Cassity Bldg. - C2
52. Lundergan Hall - A1
53. Mays Hall - C5
54. Mignon Hall - C5
55. Mignon Tower - C5
56. Morehead State Public Radio (Breckinridge Hall) - C4
57. Newman Center (Catholic Student Center) - C2
58. Normal Hall - D6
59. Nunn Hall - B5
60. President's Home - C2
61. Procurement Services - A1
62. Padula Hall - A1
63. Rader Hall - C3
64. Recreation & Wellness Center - B6
65. Reed Hall - C2
66. Rice Service Bldg. (Facilities Management) - D6
67. Richardson Arena and Equine Health Education Center - A1
68. Sadler Tennis Courts - D7
69. Space Science Center (Smith-Booth Hall) - C6
70. Third Street Eats - D2
71. University Bookstore - D2
72. University Farm - A1
73. University Softball Field - C8
74. Water Testing Laboratory - C2
75. Wesley Foundation (Methodist Student Center) - D3
76. West Mignon Hall - C4
77. Wetherby Gymnasium - D5




MOREHEAD STATE UNIVERSITY
 1-800-585-6781 • 150 University Blvd., Morehead, KY 40351
www.moreheadstate.edu
MSU is an affirmative action, equal opportunity, educational institution.


University Police
 606-783-2035
www.moreheadstate.edu/police
www.moreheadstate.edu/livesafe
 Twitter: @MSU_POLICE

-  DENOTES STREET CLOSURE
-  EMERGENCY PHONE
-  A: ALL ZONE
-  AH: APARTMENT HOUSING
-  C: COMMUTER
-  E: EMPLOYEE
-  R: RESERVED
-  S: STUDENT

Pardon Our Progress
 It's an exciting time at Morehead State. MSU is experiencing a lot of changes with the continued growth and improvement of the campus and facilities. Due to current construction, changes may have been made to parking designations since this map was produced. Make sure you check the entrance to each lot for designation. For more information, please visit www.moreheadstate.edu/police.